


Journal of Hydrology

<http://www.sciencedirect.com/science/journal/00221694>

Volume 340, 341 Issues 3-4, 15 July/1 August 2007



- Hydrological modelling of the Chaohe Basin in China: Statistical model formulation and Bayesian inference (167–182): J. Yang, P. Reichert, K. C. Abbaspour, H. Yang

- Mitigating parameter bias in hydrological modelling due to uncertainty in covariates (197–204): S. Chowdhury, A. Sharma

- The effects of urbanization on the hydrochemistry of base flow within the Chattahoochee River Basin (42–54): S. Rose

- Modelling nutrient exchange at the sediment water interface of river systems (55–78): M. Thouvenot, G. Billen, J. Garnier

Volume 342, 344 Issues 1-4, 15 August/15 October 2007

- Implications for karst hydrology from 3D geological modeling using the aquifer base gradient approach (184–198): C. Butscher, P. Huggenberger

- River reach length and slope estimates for large-scale hydrological models based on a relatively high-resolution digital elevation model (127–139): A. R. Paz, W. Collischonn

- Coupling of hydrologic and hydraulic models for the Illinois River Basin (210–222): Y. Lian, I. Chan, J. Singh, M. Demissie, V. Knapp, H. Xie

Volume 345, 346 Issues 1-4, 20 October/30 November 2007

- Modelling of the functioning of karst aquifers with a reservoir model: Application to Fontaine de Vaucluse (38–49): P. Fleury, V. Plagnes, M. Bakalowicz

- Exchange across a sediment–water interface with ambient groundwater discharge (69–80): M. B. Cardenas, J. L. Wilson


Volume 347 Issues 1-4, 15 December/30 December 2007

- The influence of forest and topography on snow accumulation and melt at the watershed-scale (101–115): G. Jost, M. Weiler, D. R. Gluns, Y. Alila

Journal of Irrigation and Drainage Engineering

<http://www.pubs.asce.org/journals/ir.html>

Volume 133, Issue 4, July/August 2007



- Quantifying Rainfall and Flooding Impacts on Groundwater Levels in Irrigation Areas: GIS Approach (359–367) :S. Khan, A. Ahmad, B. Wang

Volume 133, Issue 5, September/October 2007

- Development and Evaluation of Soil Moisture–Based Seepage Irrigation Management for Water Use and Quality (435–443): C. Pandey, S. Shukla, T. A. Obreza

- Modifications to SCS–CN Method for Long–Term Hydrologic Simulation (475–

486): K. Geetha, S. K. Mishra, T. I. Eldho, A. K. Rastogi, R. P. Pandey


Volume 133, Issue 6, November/December 2007

- Physically Based Coupled Model for Simulating 1D Surface–2D Subsurface Flow and Plant Water Uptake in Irrigation Furrows, I: Model Development (538–547): Th. Wöhling, G. H. Schmitz
- Physically Based Coupled Model for Simulating 1D Surface–2D Subsurface Flow and Plant Water Uptake in Irrigation Furrows, II: Model Test and Evaluation (548–558): Th. Wöhling, J. C. Mailhol
- Optimization Model for Allocating Water in a River Basin during a Drought (559–572): B. Abolpour, M. Javan

Journal of Hydrologic Engineering

<http://www.pubs.asce.org/journals/he.html>

Volume 12, Issue 5, September/October 2007



- Long Lead-Time Forecasting of U.S. Streamflow Using Partial Least Squares Regression (442–451): G. A. Tootle, A. K. Singh, T. C. Piechota,

I. Farnham

- Impacts of Climate Change on Regional Hydrological Regimes in the Spokane River Watershed (452–461): G. Fu, M. E. Barber, S. Chen


Volume 12, Issue 6, November/December 2007

- Event-Based Soil Erosion Modeling of Small Watersheds (559–572): R. K. Rai and B. S. Mathur
- Storm Event and Continuous Hydrologic Modeling for Comprehensive and Efficient Watershed Simulations (605–616): D. K. Borah, J. G. Arnold, M. Bera, E. C. Krug, and X. Z. Liang
- Two-Layer Vadose Zone Model for Surface and Groundwater Interactions (663–675): J. Zhang and M. A. Ross

Journal of the American Water Resources Association

<http://www.awra.org/jawra>

Volume 43, Issue 4, August 2007



- Effects of Watershed Impervious Cover on Dissolved Silica Loading in Storm Flow (841–849): S. Loucaides, L. B. Cahoon, and E. J. Henry

• Modeling Hydrology in a Small Rocky Mountain Watershed Serving Large Urban Populations (875–887): P. J. Lemonds and J. E. McCray

- Calibration and Validation of ADAPT and SWAT for Field-Scale Runoff Prediction (899–910): S. Anand, K. R. Mankin, K. A. McVay, K. A. Janssen, P. L. Barnes, and G. M. Pierzynski

- Rainfall-Runoff Model for Typhoons Making Landfall in Taiwan (969–980): R. S. Wu, D. S. Shih, and S. W. Chen

Volume 43, Issue 5, October 2007

- Estimating Evapotranspiration and Seepage for a Sinkhole Wetland From Diurnal Surface–Water Cycles (1237–1244): A. J. Hill and V. S. Neary


Volume 43, Issue 6, December 2007

- Water Quality Changes as a Result of Coalbed Methane Development in a Rocky mountain Watershed (1383–1399): X. Wang, A. M. Melesse, M. E. McClain, and W. Yang
- Evaluation of Rio Grande Management Alternatives Using a Surface–Water/Ground–Water Model (1595–1603): L. J. Wilcox, R. S. Bowman, and N. G. Shafike

Transactions of the ASAE

<http://asae.frymulti.com/toc.asp>

Volume 50, Issue 4, July/August 2007



- Application of SWAT and APEX Using the SWAPP (SWAT–APEX) Program for the Upper North Bosque River Watershed in Texas (1177–1187): A. Saleh, O. Gallego

- Soil and Water Assessment Tool Hydrologic and Water Quality Evaluation of Poultry Litter Application to Small–Scale Subwatersheds in Texas (1199–1209): C. H. Green, J. G. Arnold, J. R. Williams, R. Haney, R. D. Harmel
- The Soil and Water Assessment Tool: Historical Development, Applications, and Future Research Directions (1211–1250): P. W. Gassman, M. R. Reyes, C. H. Green, J. G. Arnold


Volume 50, Issue 5, September/October 2007

- GIS–Based Integration of SWAT and REMM for Estimating Water Quality Benefits of Riparian Buffers in Agricultural Watersheds (1549–1563): Y. Liu, W. Yang, X. Wang
- Protecting Soil and Water in Forest Road Management (1579–1584): J. M. Grace III, B. D. Clinton
- Runoff and Soil Erosion Evaluation by the AnnAGNPS Model in a Small Mediterranean Watershed (1585–1593): F. Licciardello, D. A. Zema, S. M. Zimbone, R. L. Bingner

Hydrologic Processes

<http://www3.interscience.wiley.com/cgi-bin/jhome/4125>

Volume 21, Issue 17, 20 August/September 2007



- Surface runoff as affected by soil water repellency in a Japanese cypress forest (2365–2376): S. Miyata, K. Kosugi, T. Gomi, Y. Onda, T. Mizuyama

- Runoff dependent erosivity and slope length factors suitable for modelling annual erosion using the Universal Soil Loss Equation (2681–2689): P. I. A. Kinnell
- Spatio–temporal analysis of groundwater recharge and mound dynamics in an unconfined aquifer: a GIS–based approach (2760–2764): R. Vijay, N. Panchbhai, A. Gupta

- A kinematic-wave-based distributed watershed model using FEM, GIS and remotely sensed data (2765-2777): K. V. Reddy, T. I. Eldho, E. P. Rao, N. Hengade

Volume 21, Issue 22, 23 October/November 2007

- Hydrological effects of climate change, groundwater withdrawal, and land use in a small Korean watershed (3046-3056): K. S. Lee, E. S. Chung
- Semi-distributed flood runoff model at the subcontinental scale for southwestern Iran (3173-3180): V. Nourani, A. Mano

Volume 21, Issue 25 December 2007

- Incorporating variable source area hydrology into a curve-number-based watershed model (3420-3430): E. M. Schneiderman, T. S. Steenhuis, D. J. Thongs, Z. M. Easton, M. S. Zion, A. L. Neal, G. F. Mendoza, M. T. Walter
- Relationship between soil moisture of near surface and multiple depths of the root zone under heterogeneous land uses and varying hydroclimatic conditions (3449-3462): R. Mahmood, K. G. Hubbard

정정

한국관개배수 제14권 제1호(2007. 6) p.132 그림 1 설명 중 “주변환경을 고려한 양배수장 리모델링” 그림의 설명이 잘못 되었기에 바로 잡습니다. 좌측그림 연천동이 양수장 우측그림 여주 천서양수장으로 정정합니다.