


Journal of Hydrology

<http://www.sciencedirect.com/science/journal/00221694>

Volume 340, Issues 1-2, Pages 1-128 (30 June 2007)



- A simple neural network model for the determination of aquifer parameters (1-11): N. Samani, M. Gohari-Moghadam and A.A. Safavi
- Theoretical relationships between rainfall intensity and

kinetic energy variants associated with stormwater particle washoff (40-47): Ian Brodie and Colin Rosewell

- Real-time probabilistic forecasting of flood stages (Pages 63-77): Shien-Tsung Chen and Pao-Shan Yu

Volume 339, Issues 3-4, Pages 105-228 (20 June 2007)

- Comprehensive hydrological and hydrogeological study of topographically closed lakes in highland Ethiopia: The case of Hayq and Ardibo (145-158): Molla Demlie, Tenalem Ayenew and Stefan Wohnlich
- Entrapped air effects on dipole flow test in sand tank experiments: Hydraulic conductivity and head distribution (193-205): V.A. Zlotnik, D.E. Eisenhauer, D.J. Schlautman, B.R. Zurbuchen and D. Van Peurseem
- Erratum to: "Hydrogeochemical and isotope evidence of groundwater evolution and recharge in Minqin Basin, Northwest China [J. Hydrol. 333 (2007) 239-251] (227-228): G.F. Zhu, Z.Z. Li, Y.H. Su, J.Z. Ma and Y.Y. Zhang

Journal of Irrigation and Drainage Engineering

<http://www.pubs.asce.org/journals/ir.html>

Volume 133, Issue 2, March/April 2007



- Effects of Urban Land Use on Surface Temperature in Berlin: Case Study (128): Christoph Kottmeier, Claudia Biegert, and Ulrich Corsmeier

• Impacts of Bus Rapid Transit Lanes on Traffic and Commuter Mobility (99): Vaishali M. Patankar, Rakesh Kumar, and Geetam Tiwari

- Evaluating the Performance of Privatization on Regional Transit Services: Case Study (119): Hsun-Jung Cho and Chih-Ku Fan


Volume 133, Issue 3, May/June 2007

- Model to Forecast Maximum Flows in On-Demand Irrigation Distribution Networks (222-231): J. A. Rodríguez Díaz, E. Camacho Poyato, and R. López Luque
- Stream Bank Erosion: In Situ Flume Tests (256-264): K. Debnath, V. Nikora, and A. Elliott
- Simple Equations for Aquifer Parameters from Drawdowns in Large-Diameter Wells (279-281): Sushil K. Singh

Journal of Hydrologic Engineering

<http://www.pubs.asce.org/journals/he.html>

Volume 12, Issue 2, March/April 2007



- Accuracy of Hydrodynamic Modeling of Flood Detention Reservoirs (255): Fouad H. Jaber and Sanjay Shukla

- Closer Look at the Baseflow Correlation

Method (190): Zhenxing Zhang and Chuck Kroll

- Suitability of SWAT for the Conservation Effects Assessment Project: Comparison on USDA Agricultural Research Service Watersheds (173): Michael W. Van Liew, Tamie L. Veith, David D. Bosch, and Jeffrey G. Arnold

- Sensitivity of a Distributed Watershed Simulation Model to Spatial Scale (163): Misgana K. Muleta, John W. Nicklow, and Elias G. Bekele

Volume 12, Issue 3, May/June 2007

- Groundwater Mound due to Constant Recharge from a Strip Basin (237–245): Halil Önder and Serdar Korkmaz


- Liquid Analog Model for Laboratory Simulation of Rainfall–Runoff Process (246–255): Vahid Nourani, Parviz Monadjemi, and Vijay P. Singh.

- How Does the Record July 1996 Illinois Rainstorm Affect Probable Maximum Precipitation Estimates? (327–335): Li-Chuan Chen and A. Allen Bradley

Journal of the American Water Resources Association

<http://www.awra.org/jawra>

Volume 43, Issue 2, April 2007



- Comparative Evaluation of Three River Water Quality Models, (322–333): Emerald M. Roider and Donald Dean Adrian

- Estimating Hydraulic Properties of Volcanic Aquifers Using Constant–

Rate and Variable–Rate Aquifer Tests, (334–345): Kolja Rotzoll, Aly I. El–Kadi, and Stephen B. Gingerich

- Modeling Stream Channel Characteristics From Drainage–Enforced DEMs in Puget Sound, Washington, USA, (398–413): Eric D. Stein and Drew Ackerman

Volume 43, Issue 3, June 2007

- Relationship of Land–Use/Land–Cover Patterns and Surface–Water Quality in The Mullica River Basin, (594–604): Robert A. Zampella, Nicholas A. Procopio, Richard G. Lathrop, and Charles L. Dow


- A Gis–Based Approach to Watershed Classification for Nebraska Reservoirs, (605–621): Henry N.N. Bulley, James W. Merchant, David B. Marx, John C. Holz, and Aris A. Holz

- Upstream Channel Changes Following Dam Construction and Removal Using a GIS/Remote Sensing Approach, (683–697): James E. Evans, Jennifer M. Huxley, and Robert K. Vincent

Transactions of the ASAE

<http://asae.frymulti.com/toc.asp>

Volume 23, Issue 2, March 2007



- Water Quality Calibration Criteria for Bacteria TMDL Development Applied Engineering in Agriculture. 23(2): (171–176): S. M. Kim, B. L. Benham, K. M. Brannan, R. W. Zeckoski, G. R. Yagow

- Characterization of Dairy Milk House Waste water in Kentucky, Applied Engineering in Agriculture. 23(2): (165–170): A. Singh, C. L. Crofcheck, G. M. Brion

Volume 23, Issue 3, May 2007

- Technical Note: Evaluation of an Indoor Nozzle-Type Rainfall Simulator, Applied Engineering in Agriculture. 23(3): (283–287): L. N. Birt, R. A. Persyn, P. K. Sm


- Cotton Response to Phosphorus Fertigation Using Subsurface Drip Irrigation, Applied Engineering in Agriculture. 23(3): (299–304): J. Enciso-Medina, P. D. Colaizzi, W. L. Multer, C. R. Stichler

- Lessons Learned using Laboratory JET Method to Measure Soil Erodibility of Compacted Soils, Applied Engineering in Agriculture. 23(3): (305–312): G. J. Hanson, S. L. Hunt

Hydrologic Processes

<http://www3.interscience.wiley.com/cgi-bin/jhome/4125>

Volume 21, Issue 11, May 2007



- Modelling floodplain sedimentation using particle tracking (1402–1412): Ivo Thonon, Kor de Jong, Marcel van der Perk, Hans Middelkoop
- Use of fused airborne scanning laser altimetry and digital map data

for urban flood modelling (1436–1447): David C. Mason, Matthew S. Horritt, Neil M. Hunter, Paul D. Bates

- Use of soil moisture data and curve number method for estimating runoff in the Loess Plateau of China (1471–1481): Mingbin Huang, Jacques Gallichand, Cuiyun Dong, Zhanli Wang, Mingan Shao

- Further testing of the integrated hydrology model (InHM): multiple-species sediment transport (1522–1531): Qihua Ran, Christopher S. Heppner, Joel E. VanderKwaak, Keith Loague

Volume 21, Issue 12, June 2007

- Enhancements to, and forthcoming developments in the Interactive Multisensor Snow and Ice Mapping System (IMS) (1576–1586): Sean R. Helfrich, Donna McNamara, Bruce H. Ramsay, Thomas Baldwin, Tim Kasheta

- AMSR-E algorithm for snowmelt onset detection in sub-arctic heterogeneous terrain (1587–1596): Jeremy D. Apgar, Joan M. Ramage, Rose A. McKenney, Patrick Maltais

- Hydrology and water quality in two mountain basins of the northeastern US: assessing baseline conditions and effects of ski area development (1639–1650): Beverley Wemple, James Shanley, Jon Denner, Donald Ross, Kevin Mills