

# **Trends on business of GIS in China**

*Zhongjun Tan Ph.D*

*CEO*

*Beijing Peking University & Tianchuang Infotech Co., Ltd.*

## **1. GIS Development in China**

(1) Some excellent software have advanced technologies and occupy considerable market ratio.

- Technology of data scanning digitizing and digital photometering in domestic GIS software can compare with foreign GIS software
- Technology of mapping even overmatch the foreign software
- Application of AM/FM can compare with foreign GIS software
- Middle scale of GIS foundation software is close to the advanced level in the world

• The top-ten domestic software are:

MapGIS series

GeoStar series

Tsinghua Sanwei software

Wuhan SupreSoft software

Beijing Geoway software

Found MirageGIS software

Guangzhou CASE software

Satellite handle software

CityStar software

GIS Software developed by China survey and mapping  
research institute

The main foreign software used in China are:

ARCINFO series  
MAPINFO  
ENVI  
ERDAS  
PCI  
AutoCAD  
ERMAPEY  
MGE  
TITAN

(2) GIS Application experiences have been accumulated

- Establish national foundation geography information system includes
  - Topography database
  - Toponym database
  - DEM database
  - DOM database
  - DRG database
  - Geomorphology database
  - Gravity database

National class system are 1:1,000,000; 1:250,000; 1:50,000;

The main scales in province class system are 1:250,000; 1:50,000 and 1:10,000

- Typical applications

- Flood prevention and weather Information System
- Synthesize national geography information
- Beijing Underground pipeline network map database system
- Zhengzhou police Geographic Information System
- Changsha foundation Geographic Information System
- Hong Kong synthesizes geography information system
- Hebei province information GIS
- Macau underground pipeline network and ground transportation geography information system
- Fire control geography information system
- Remote and Geography Information System For Three- gorge address selection and transfer construction
- Urban water pipeline synthesize information manage system
- etc.

(3) Technicians with high quality and good related education foundation have formed in China;

- RS 3458 people, GIS 4060 people, GPS 1267 people (2000)
- In recent 5 years, 12341 undergraduate students, 2126 Master students, 573 Doctor Student, and 88 Postdoctoral researchers have been brought up
- Totally 1316 training classes were hold, and 20664 people attended, among them 116 are foreign training classes, and 2126 people attended
- In recent five years, 73 kinds magazines, 420 books, and 10514 papers were published, 69 patents were applied.

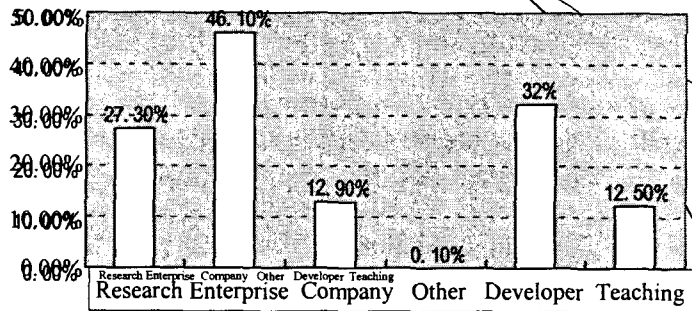
(4) GIS Market in China is very big and is increasing very fast

- Revenue
  - Nearly ten million US\$ in 2002
  - Up to 5 to 10 hundred million in 2005
  
- The potential GIS market in China from 2001-2005  
“the 10th Five-year Plan”
  - 5 to 10 large National GIS Application Projects
  - 50 to 100 middle Local GIS Application Projects

- Opportunities
  - GIS software
  - Projects
  - GIS technical and consulting service
  
- There exists bland market in China
  - Combination of GIS and GPS  
the main application is ITS and dynamic survey  
and mapping
  - Combination of GIS and RS  
the main application is data update and data maintenance



(5) GIS trade classification and analyze

- The present main trades include



- The units belong to the following main departments:

National territory and resources	13.3%
Survey and mapping	10.6%
Municipal	8.6%
Government decision	7.3%
Agriculture	7.1%
Geology	6.9%
Environment conservation	6.9%
Forestry	6.9%
Water	6.1%
Transportation	5.4%
Weather	2.9%
Police	2.3%
Ocean	2.1%
Electric power	2.0%
Telecommunication	1.7%
Roadway	1.5%
Petroleum	1.1%
Coal	1.1%
Other	6.2%



## 2. The Challenge of China GIS Development

### (1) Problems on GIS industry development

- The industrial structure is not reasonable
  - Geography data industry is still not formed, geography data are still not the real merchandise, data share mechanism has not established, thus cause many repeat and low-level works, and also lack enough data update abilities
  - The absence of a certain quantity of GIS business service enterprises
  - Lack of good environment and effective social support system for GIS software industry, especially the lack of application technician training system



- Criteria is not assorted, the market system and the industry policy are not perfect
  - Lack of criteria in the side of spatial information
  - The market system is not perfect, is also an important factor to restrict the development of Chinese GIS software industry
  - Policy for GIS industrialization is not perfect

- The series of software product is not complete, and the technique innovation is not enough
  - The platform of local GIS foundation software concentrate in the small-scale product, Lack of the large GIS foundation software
  - Chinese GIS enterprises have small scale, and invest inadequate to new product development, technology team structure is also not reasonable
  - Enterprises have low abilities to absorb mature technologies and research results from other subjects

## (2) Challenge of technology

- Object oriented technology changes the structure of GIS software
- New generation GIS software was developed following the development of DBMS technology
- GIS application was changed from focusing on software to focusing on data
- etc.

## (3) Challenge of Market

- The management system of most enterprises is not perfect
- The economic strength of most enterprises is not powerful
- The market competition is very sharp due to the entering of foreign GIS software
- The competition of human resource is also very intense
- etc.

### **3. Trends of China GIS Development**

#### **(1) Intensive development of GIS industry**

- China government will strengthen economic support to GIS enterprises
- Alliance between enterprises will be formed
- Modern management system will be established to stabilize the staff

**(2) Promoting GIS application and developing GIS Market**

- Establishing the criteria of spatial information
- Setting up a reasonable market system
- Making perfect Policy for GIS industrialization
- Setting up demonstration of GIS application
- etc.

**(3) Pay more attention to technology innovation and speed up the development of new products**

- Component GIS
- Web GIS
- Open GIS
- Distributed System
- GIML
- etc.

(4) Developing GIS industry based on capital market support

- VC
- Come into the stock market directly

Thanks!